

RESOLUTION NO. 1489

WHEREAS, Certain areas of Lexington, Nebraska are subject to periodic flooding from Streams, causing serious damages to properties within these areas; and

WHEREAS, relief is available in the form of Federally subsidized flood insurance as authorized by the National Flood Insurance Act of 1968; and

WHEREAS, it is the intent of this City Council to require the recognition and evaluation of flood hazards in all official actions relating to land use in the flood plain areas having special flood hazards; and

WHEREAS, this body has the legal authority to adopt land use and control measures to reduce future flood losses pursuant to

NOW, THEREFORE, BE IT RESOLVED, that this City Council hereby:


1. Assures the Federal Insurance Administration that it will enact as necessary, and maintain in force for those areas having flood hazards, adequate land use and control measures with effective enforcement provisions consistent with the Criteria set forth in Section 1910 of the National Flood Insurance Program Regulations; and
2. Vests the City Manager with the responsibility, authority, and means to:
 - (a) Delineate or assist the Administrator, at this request, in delineating the limits of the areas having special flood hazards on available local maps of sufficient scale to identify the location of building sites.
 - (b) Provide such information as the Administrator may request concerning present uses and occupancy of the flood plain.
 - (c) Cooperate with Federal, State and local agencies and private firms which undertake to study, survey, map, and identify flood plain and cooperate with neighboring communities with respect to management of adjoining flood plain areas in order to prevent aggravation of existing hazards.

(d) Submit on the anniversary date of the community's initial eligibility an annual report to the Administrator on the progress made during the past year within the community in the development and implementation of flood plain management measures.


3. Appoints the City Engineer to maintain for public inspection and to furnish upon request a record of elevations (in relation to mean sea level) of the lowest floor (including basement) of all new or substantially improved structures located in the special flood hazard areas. If the lowest floor is below grade one or more sides, the elevation of the floor immediately above must also be recorded.

4. Agrees to take such official action as may be reasonably necessary to carry out the objectives of the program.

PASSED AND APPROVED by all members of the Council on this 22nd day of February, 1977.


PRESIDENT, CITY COUNCIL

ATTEST:



CITY CLERK

(S E A L)

STATE OF NEBRASKA)
) ss
DAWSON COUNTY)

I, Norris L. Warren, City Clerk of the City of Lexington, Nebraska, hereby certify that the above and foregoing is a full, true, and correct copy of the original of said Resolution as passed and approved by the Council of the City of Lexington on the 22nd day of February, 1977.

IN WITNESS WHEREOF I have hereto set my hand and affixed the Seal of said City of Lexington, Nebraska, this 22nd day of February, 1977.


CITY CLERK