







Legend

-  Corporate Limits
-  2-Mile Extraterritorial Jurisdiction
-  *Floodway
-  *100-Year Floodplain
-  *0.2% Annual Chance Floodplain (500-Year)
-  Wellhead Protection Areas

FIRM Panel Number

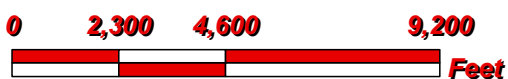
31047C0475C
 31047C0450C
 31047C0435C
 31047C0650C
 31047C0625C
 31047C0442C
 31047C0444C
 31047C0464C

*The 100-Year Floodplain areas shown on this map are a generalized representation of the Floodplain boundaries shown on the following FIRM panels in the 31047C series:

The FIRM Panels listed to the left are specific to the City of Lexington / Dawson County, Nebraska and were officially adopted as of 5/3/2011, and must be referred to for interpretation of Floodplain areas.

Figure 24: Environmental Constraints, Lexington

City of Lexington
Dawson County, Nebraska
Environmental Constraints Map



Created By: SMS
 Date: April 2013
 Software: ArcGIS 10
 File: 100999



This map was prepared using information from record drawings supplied by JEO and/or other applicable city, county, federal, or public or private entities. JEO does not guarantee the accuracy of this map or the information used to prepare this map. This is not a scaled plat.